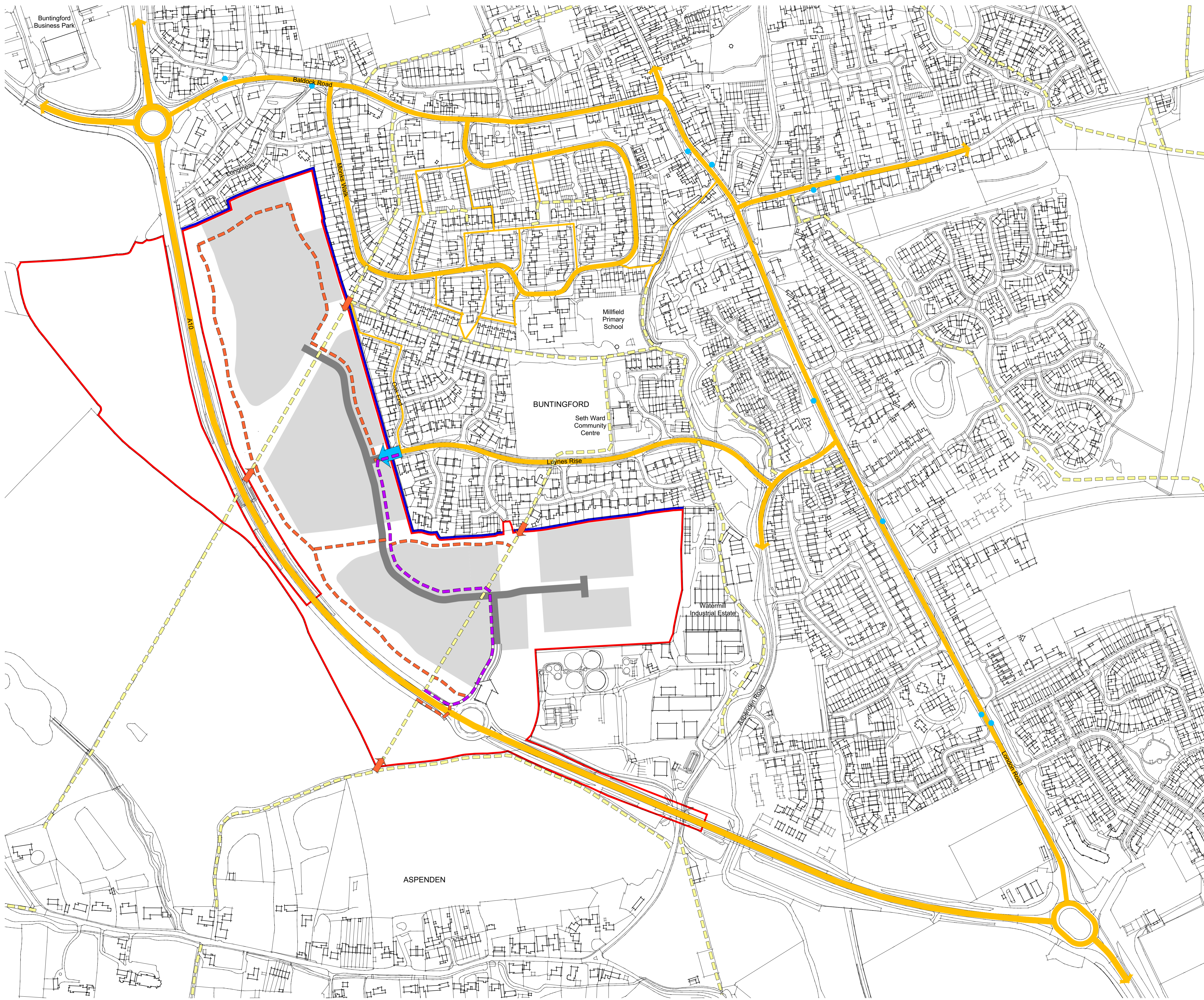


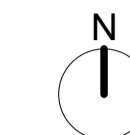
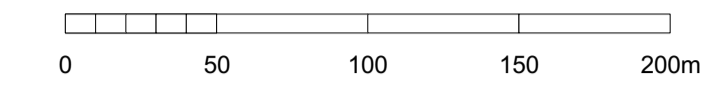
Appendix A

LOCAL HIGHWAY NETWORK





NOTES
 This drawing is the property of FPCR Environment and Design Ltd and is issued on the condition it is not reproduced, retained or disclosed to any unauthorised person, either wholly or in part without written consent of FPCR Environment and Design Ltd.



- KEY**
- Application boundary
 - Land under the control of the applicant
 - Proposed vehicular, pedestrian and cycle access from A10
 - Proposed bus link, pedestrian and cycle access from Lynes Rise
 - Proposed pedestrian point of access
 - Proposed primary street
 - Proposed footway cycleway
 - Proposed recreational route
 - Existing Public Right of Way
 - Existing bus stop
 - Selected existing off site route

NOTE
 All proposed streets and routes are indicative alignments and subject to future approvals

rev	date	description	dm	chk
P04	08/06/2023	Roundabout added	CTH	KMN
P03	26/05/2023	Title block and key amended.	JMG	KMN
P02	19/05/2023	A10 access amended; minor amendments	JMG	KMN
P01	21/04/2023	First issue.	JMG	KMN

fpcr

masterplanning •
 environmental assessment •
 landscape design •
 urban design •
 ecology •
 architecture •
 arboriculture •

FPCR Environment and Design Ltd
 Lockington Hill
 Lockington
 Derby
 DE74 2RH

t: 01509 672772
 e: mail@fpcr.co.uk
 w: www.fpcr.co.uk

client
Countryside Partnerships and Vistry Homes

project
**Buntingford West,
 Buntingford, Hertfordshire**

drawing title
**PARAMETERS PLAN 2:
 ACCESS & MOVEMENT**

scale
 1:2500 @ A1

dm chk
 JMG KMN

date created
 April 2023

project number
 10537

status
 S3

issue
 P04

document number
10537-FPCR-XX-XX-DR-A-1004

Project Code Originator Date Level Type File Drawing Number